














EX. 1067

← → ↻ https://library.municode.com/wa/merceroisland/codes/city_code?nodeId=CIC00R_TIT19UNLADECO_CH19.07... ☆ 🏠 📄

Maps YouTube News 3 mutual connecti... Gmail

 19.07.030      Select Language ▼

Mercer Island, Washin... / Title 19 - UNIFIED L... / Chapter 19.07 - ENV... / 19.07.030 - Relation...   MORE ▼

19.07.060 - Critical area maps and inventories.     

Approximate locations of critical areas in the city of Mercer Island are depicted on citywide maps displayed in the city's GIS database, as amended. Field verification and, if the city deems appropriate, evaluation and mapping by a qualified professional of the location of critical areas will be required to determine the location and type of critical area on a given site.

(Ord. 19C-05 S 1 (Exh. A))